








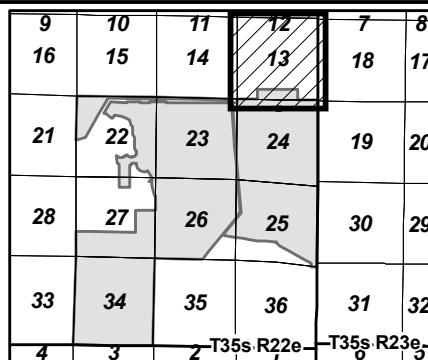


Legend

-  Existing Soils
-  Undisturbed Areas
-  Avoided Areas
-  County Lines
-  Section Lines
-  Wingate East Site Boundary
-  Streams (SWFWMD)
-  Roads (FDOT)



Wingate East
Mosaic Fertilizer, LLC
 ACOE 404 Application

Map 12
Existing Soils









Sheet 1 of 8

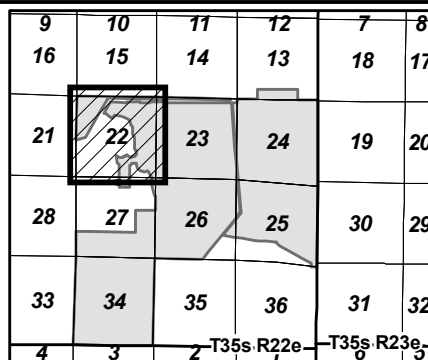
See First Map 12
 For Soil Code Description

Date: 6/7/2011
 Q:\projects\mosaic\projects\2011\2011_0001\ECT_maps\ACOE 404 Maps\Map_12_T.mxd



Legend

-  Existing Soils
-  Undisturbed Areas
-  Avoided Areas
-  County Lines
-  Section Lines
-  Wingate East Site Boundary
-  Streams (SWFWMD)
-  Roads (FDOT)

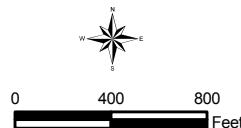


Wingate East
Mosaic Fertilizer, LLC
 ACOE 404 Application

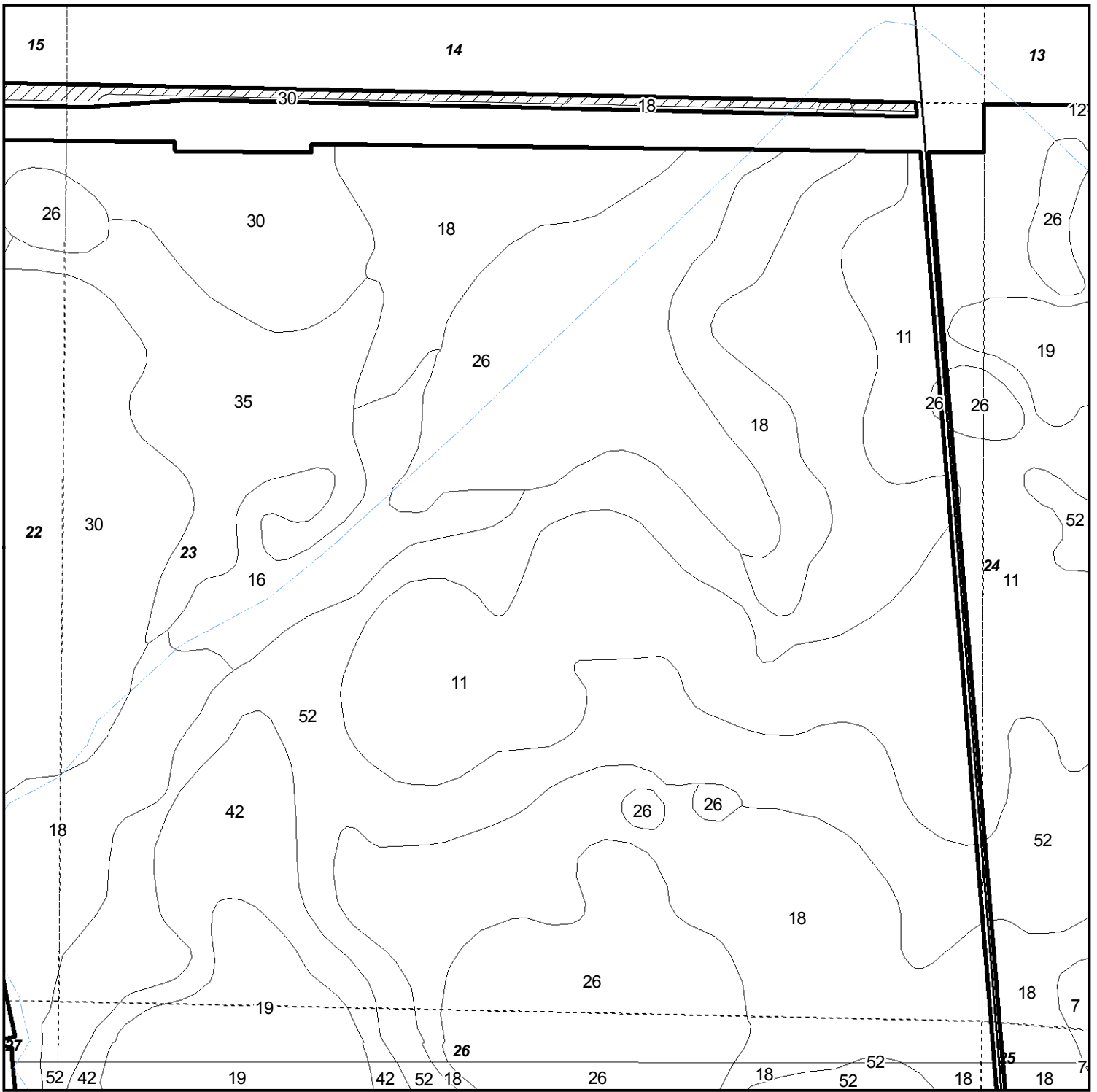
Map 12
Existing Soils

Sheet 2 of 8









See First Map 12
 For Soil Code Description


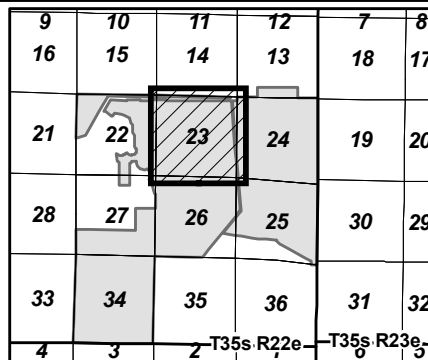


Date: 6/7/2011
 Q:\projects\mosaic\projects\2011\2011_0001\ECT_maps\ACOE 404 Maps\Map_12_T.mxd



Legend

-  Existing Soils
-  Undisturbed Areas
-  Avoided Areas
-  County Lines
-  Section Lines
-  Wingate East Site Boundary
-  Streams (SWFWMD)
-  Roads (FDOT)

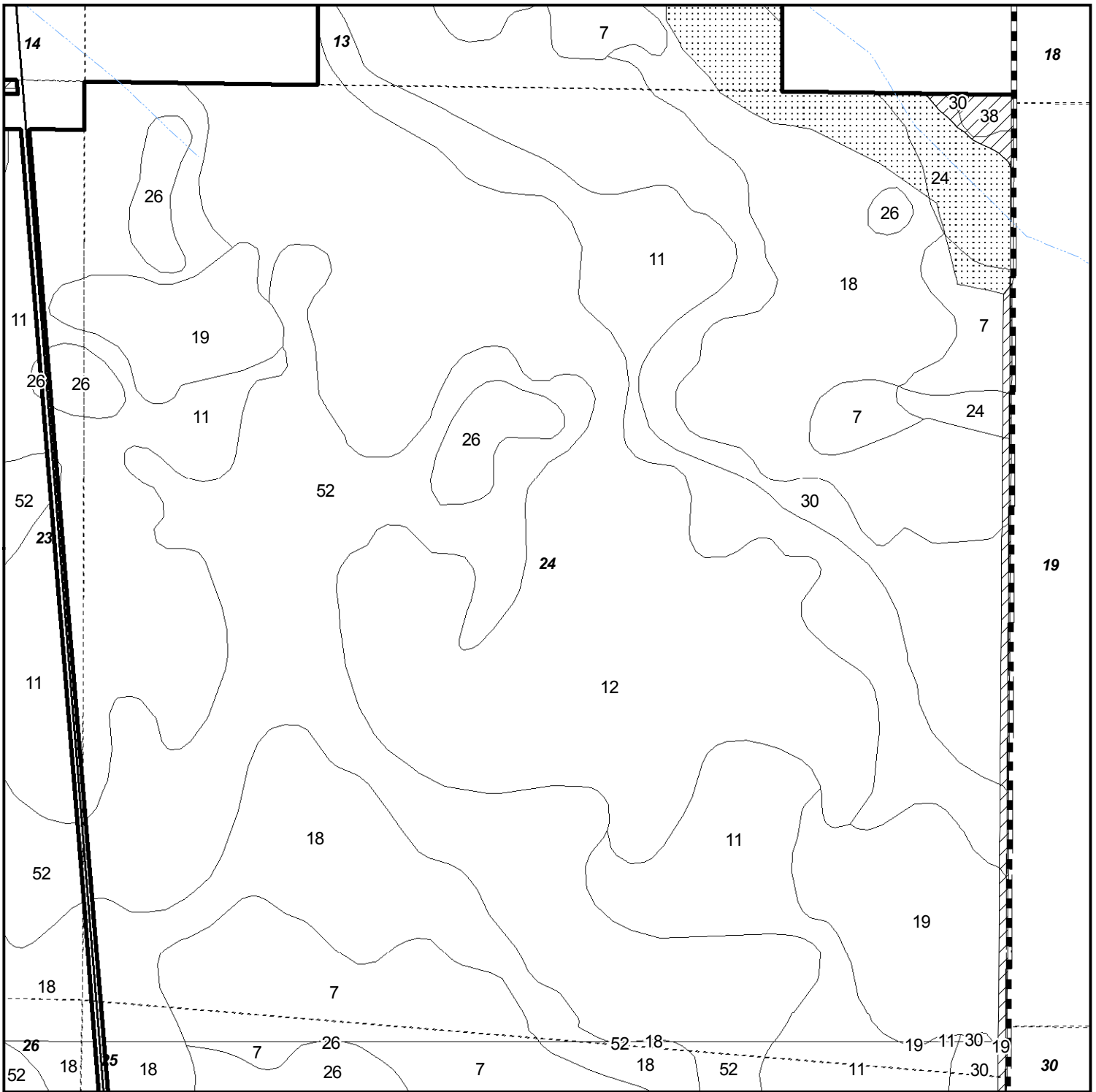


Wingate East
Mosaic Fertilizer, LLC
 ACOE 404 Application

Map 12
Existing Soils


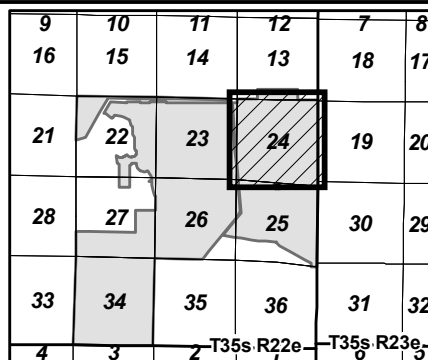
Sheet 3 of 8

See First Map 12
 For Soil Code Description



Legend

- Existing Soils
- Undisturbed Areas
- Avoided Areas
- County Lines
- Section Lines
- Wingate East Site Boundary
- Streams (SWFWMD)
- Roads (FDOT)

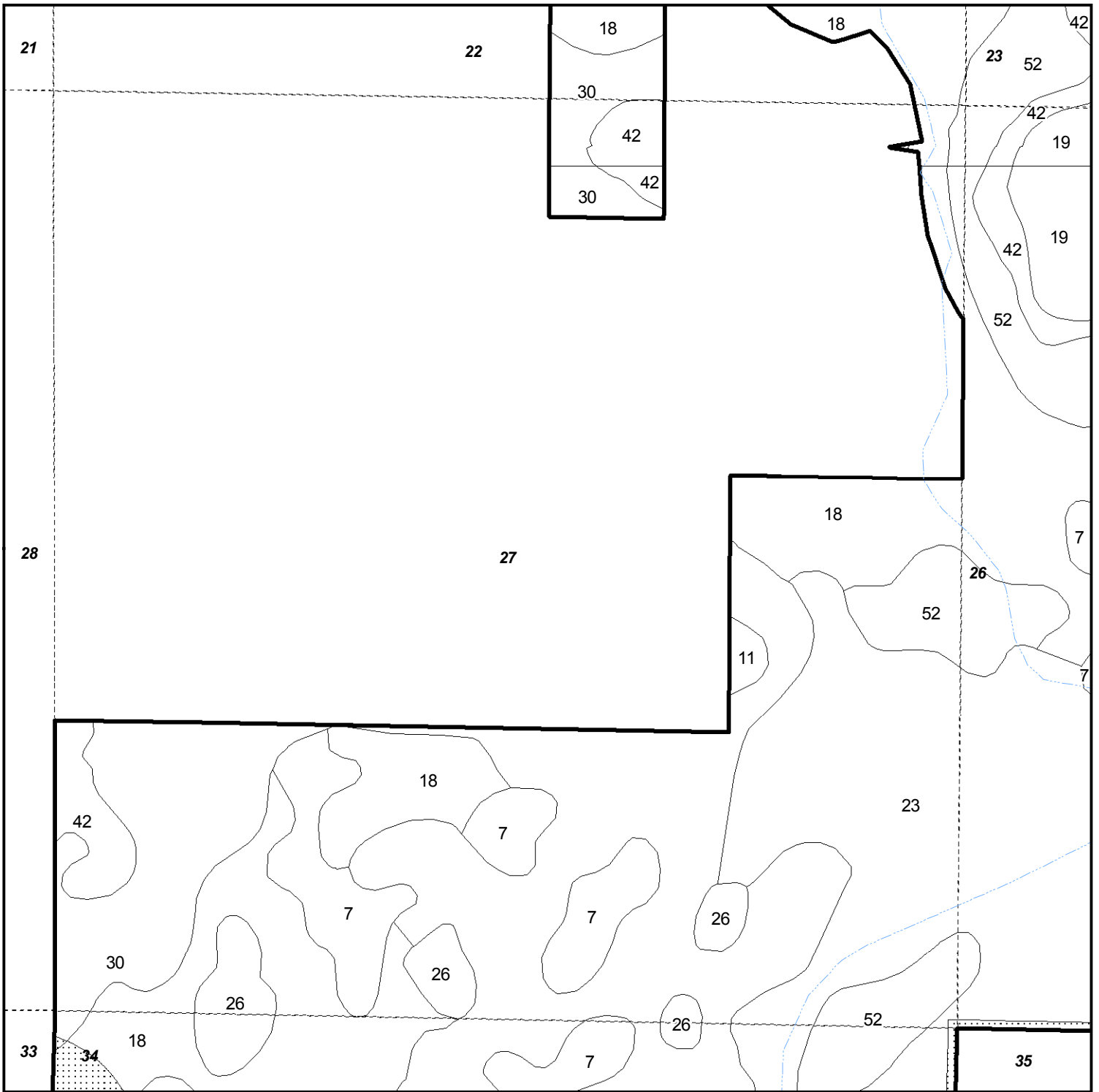


Wingate East
Mosaic Fertilizer, LLC
 ACOE 404 Application

Map 12
Existing Soils

Sheet 4 of 8

See First Map 12
 For Soil Code Description



Legend

- Existing Soils
- Undisturbed Areas
- Avoided Areas
- County Lines
- Section Lines
- Wingate East Site Boundary
- Streams (SWFWMD)
- Roads (FDOT)

9	10	11	12	7	8
16	15	14	13	18	17
21	22	23	24	19	20
28	27	26	25	30	29
33	34	35	36	31	32
4	3	2	T35s R22e	T35s R23e	5

0 400 800
Feet

Wingate East
Mosaic Fertilizer, LLC
 ACOE 404 Application

Map 12
Existing Soils









Sheet 5 of 8


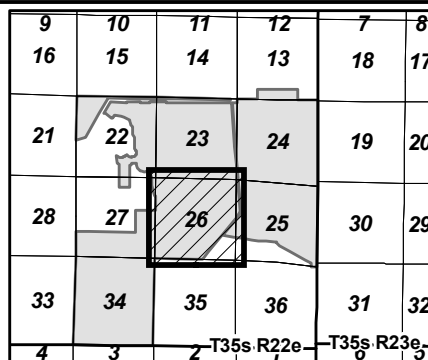
Date: 6/7/2011
 Q:\projects\mosaic\projects\2011\2011_0001\ECT_maps\ACOE 404 Maps\Map_12_T.mxd

See First Map 12
For Soil Code Description



Legend

-  Existing Soils
-  Undisturbed Areas
-  Avoided Areas
-  County Lines
-  Section Lines
-  Wingate East Site Boundary
-  Streams (SWFWMD)
-  Roads (FDOT)



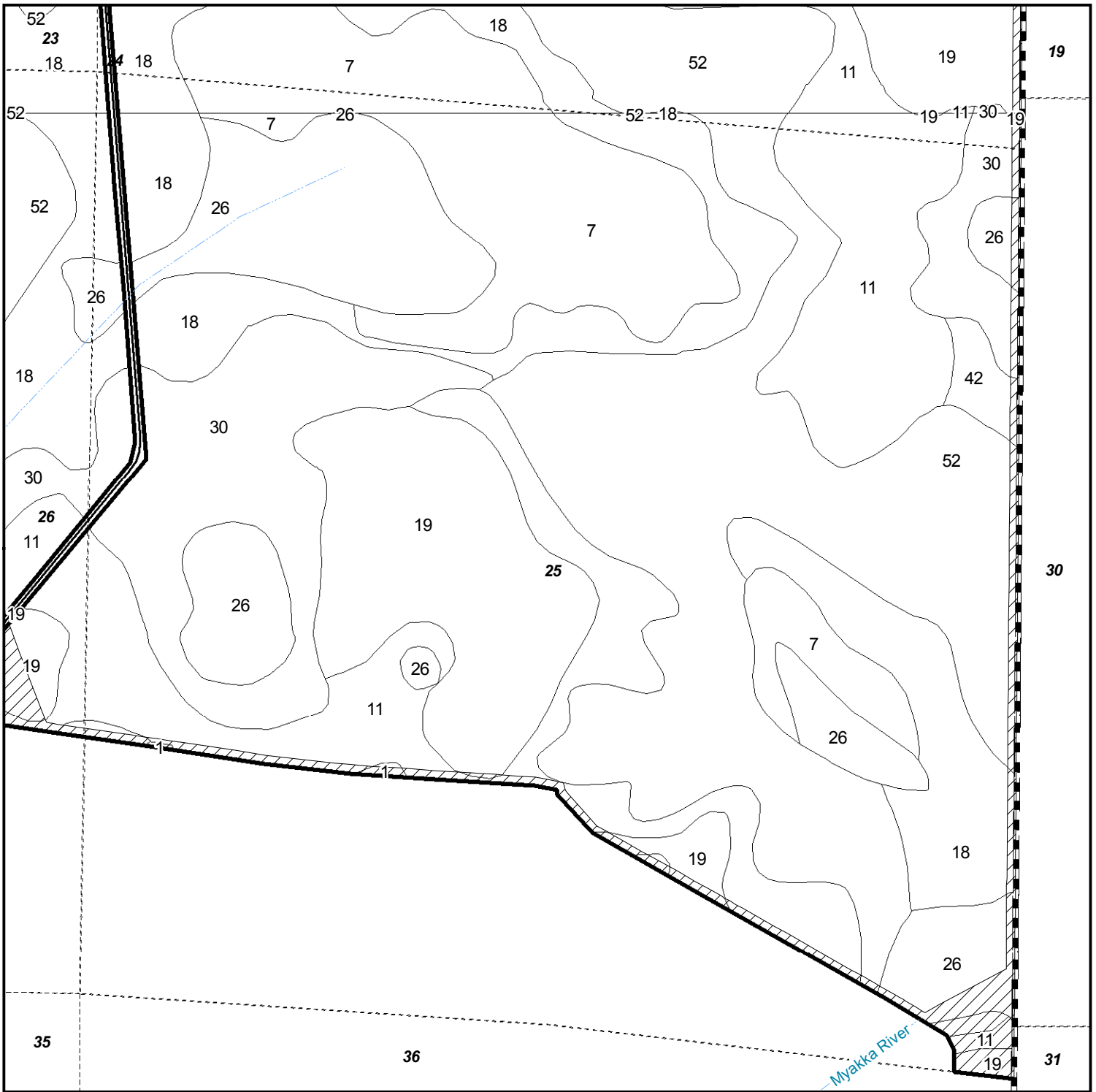
Wingate East
Mosaic Fertilizer, LLC
 ACOE 404 Application

Map 12
Existing Soils









Sheet 6 of 8


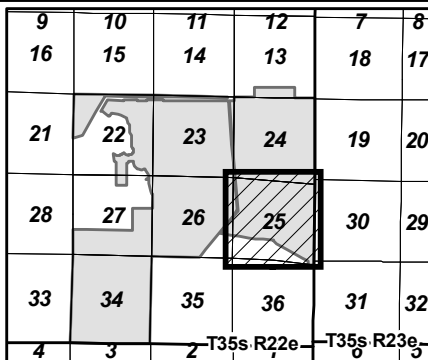
See First Map 12
 For Soil Code Description

Date: 6/7/2011
 Q:\projects\mosaic\projects\2011\2011_0001\ECT_maps\ACOE 404 Maps\Map_12_T.mxd



Legend

-  Existing Soils
-  Undisturbed Areas
-  Avoided Areas
-  County Lines
-  Section Lines
-  Wingate East Site Boundary
-  Streams (SWFWMD)
-  Roads (FDOT)



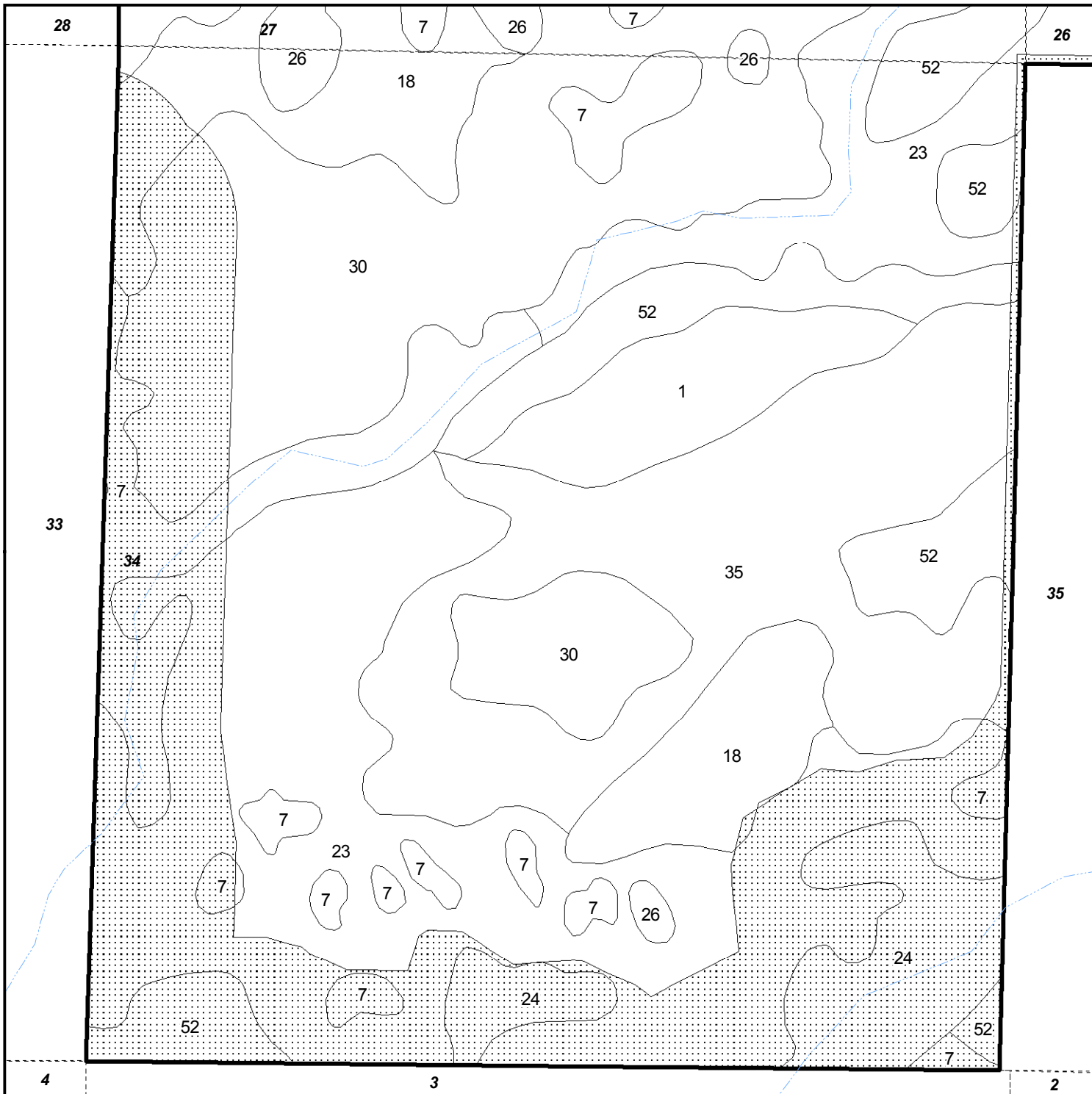
Wingate East
Mosaic Fertilizer, LLC
 ACOE 404 Application

Map 12
Existing Soils









Sheet 7 of 8

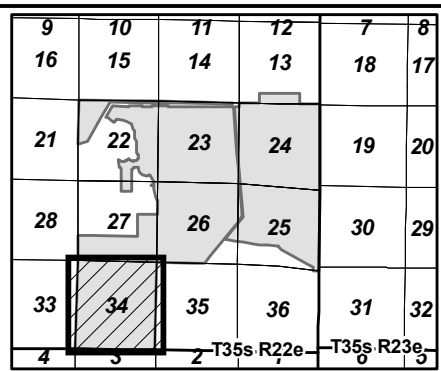
Date: 6/7/2011
 Q:\projects\mosaic\projects\2011\2011_0001\ECT_maps\ACOE 404 Maps\Map_12_T.mxd

See First Map 12
 For Soil Code Description



Legend

-  Existing Soils
-  Undisturbed Areas
-  Avoided Areas
-  County Lines
-  Section Lines
-  Wingate East Site Boundary
-  Streams (SWFWMD)
-  Roads (FDOT)



Wingate East
Mosaic Fertilizer, LLC
 ACOE 404 Application

Map 12
Existing Soils

See First Map 12
 For Soil Code Description

Sheet 8 of 8

