






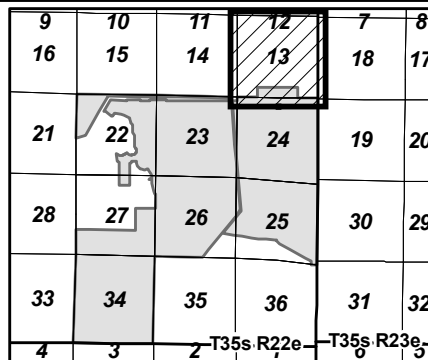


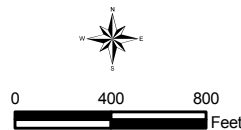
Legend

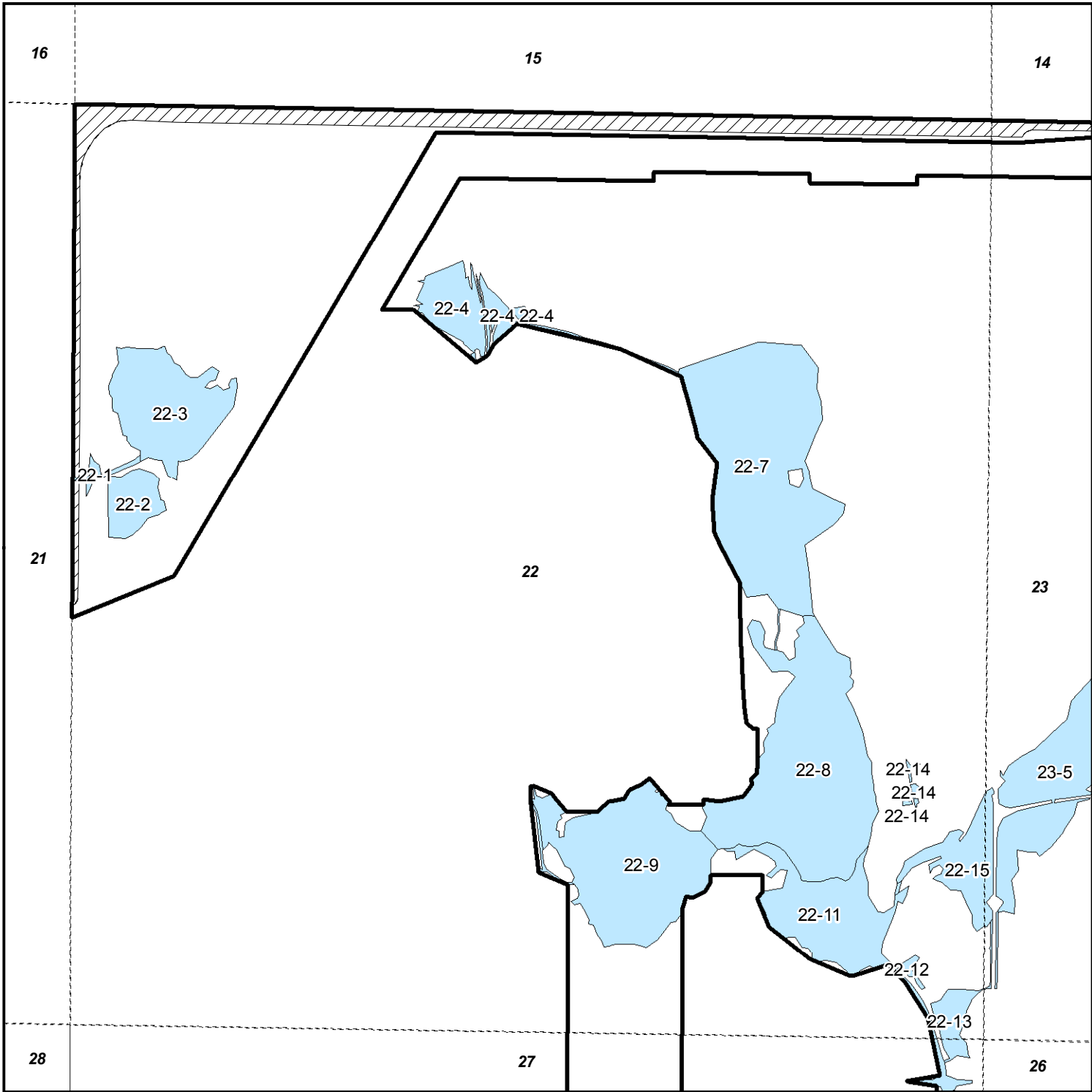
-  Undisturbed Areas
-  Avoided Areas
-  County Lines
-  Section Lines
-  Wingate East Site Boundary
-  ACOE Wetlands
-  Roads (FDOT)










Wingate East
Mosaic Fertilizer, LLC
 ACOE 404 Application

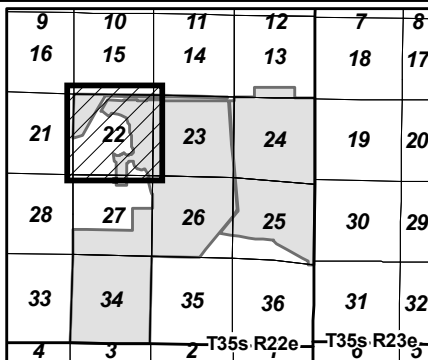
Map 13
ACOE Wetlands





Legend


-  Undisturbed Areas
-  Avoided Areas
-  County Lines
-  Section Lines
-  Wingate East Site Boundary
-  ACOE Wetlands
-  Roads (FDOT)

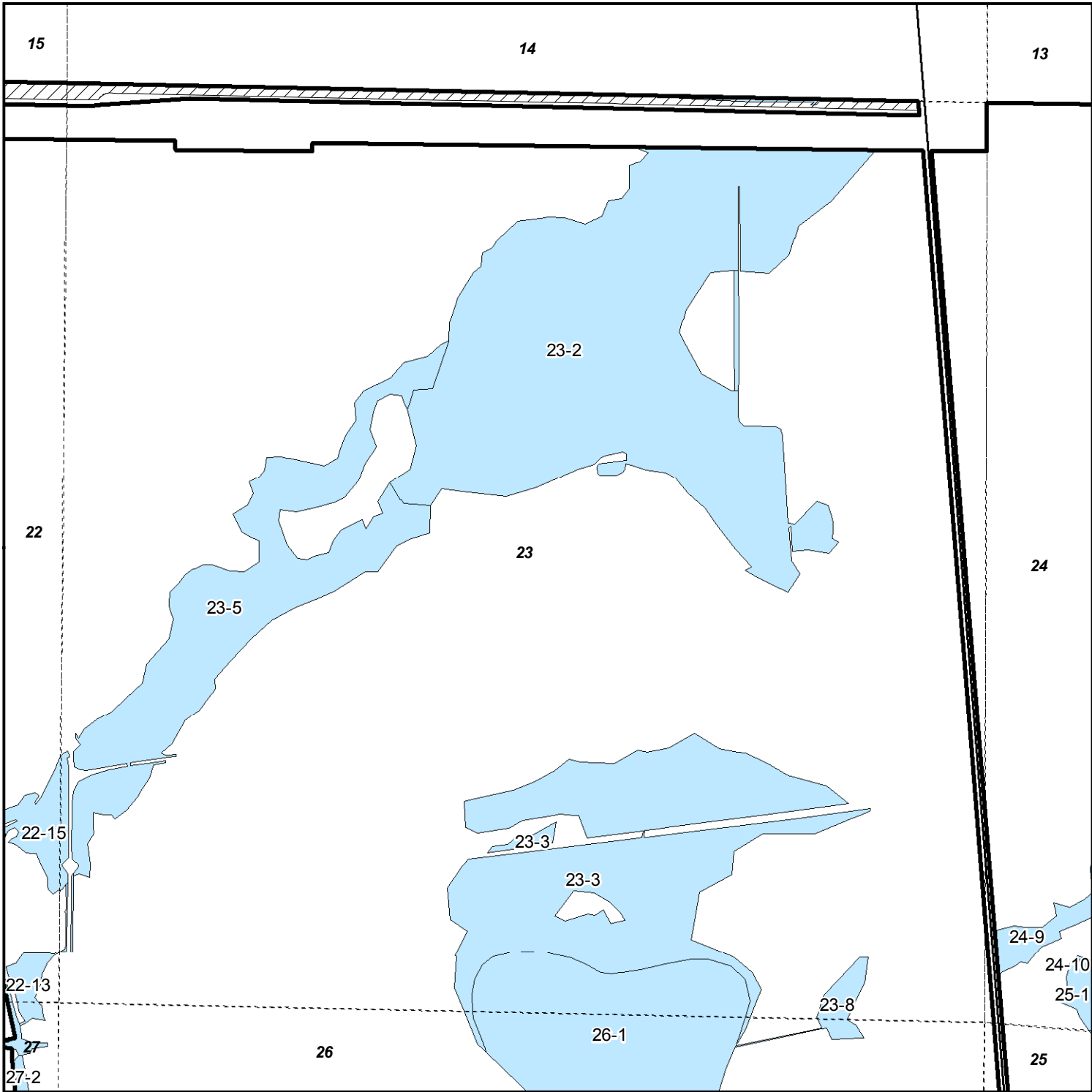


Wingate East
Mosaic Fertilizer, LLC
 ACOE 404 Application








Map 13
ACOE Wetlands


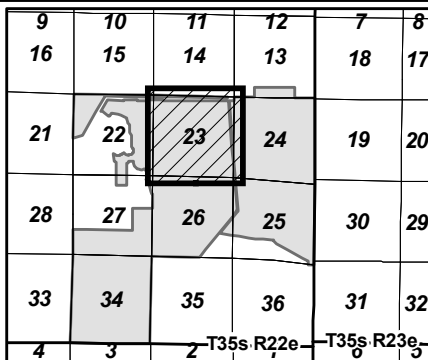
Sheet 2 of 8





Legend

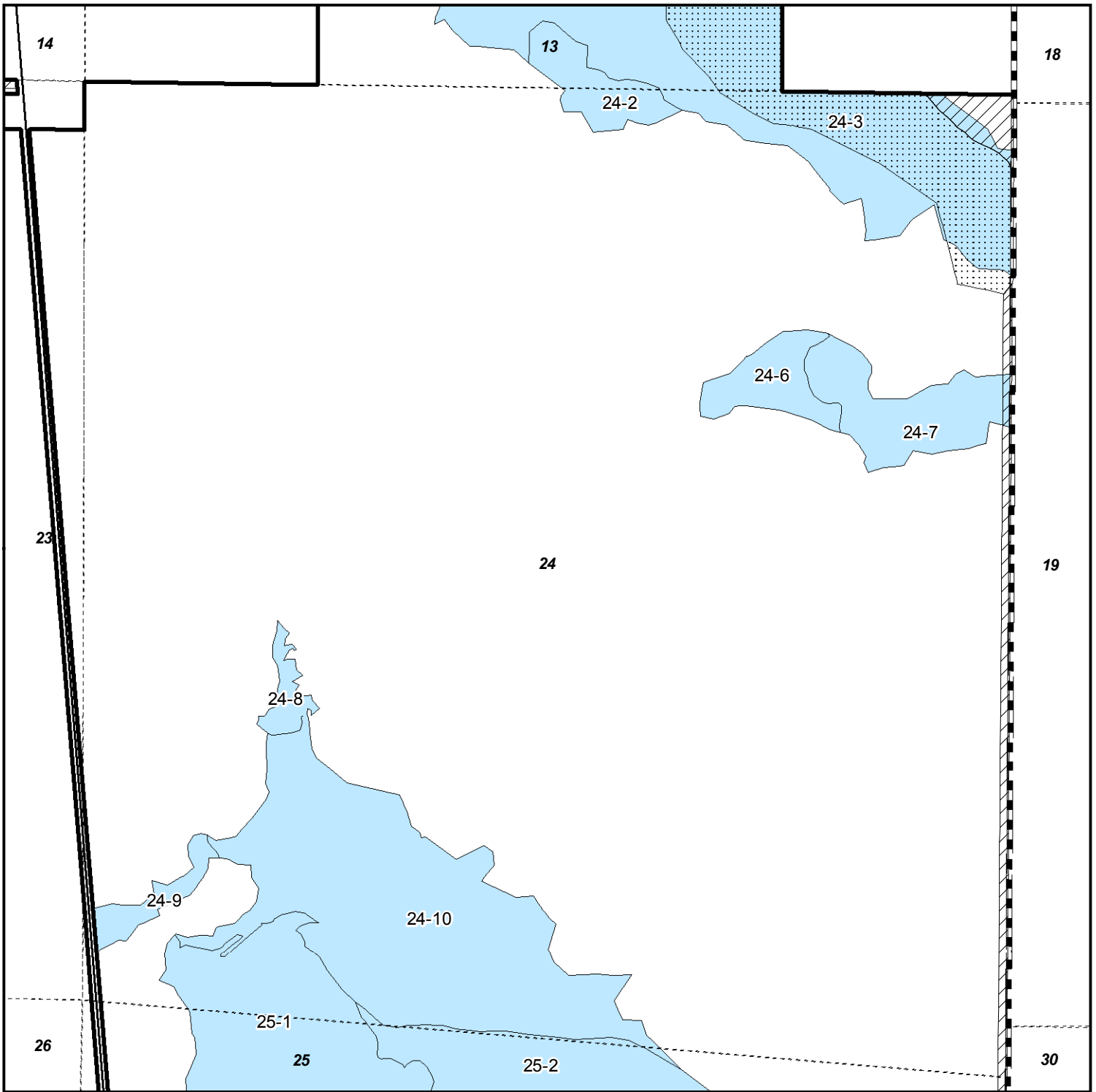
-  Undisturbed Areas
-  Avoided Areas
-  County Lines
-  Section Lines
-  Wingate East Site Boundary
-  ACOE Wetlands
-  Roads (FDOT)










Wingate East
Mosaic Fertilizer, LLC
 ACOE 404 Application


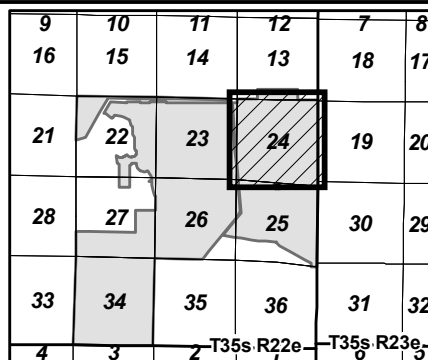
Map 13
ACOE Wetlands

Sheet 3 of 8



Legend

-  Undisturbed Areas
-  Avoided Areas
-  County Lines
-  Section Lines
-  Wingate East Site Boundary
-  ACOE Wetlands
-  Roads (FDOT)



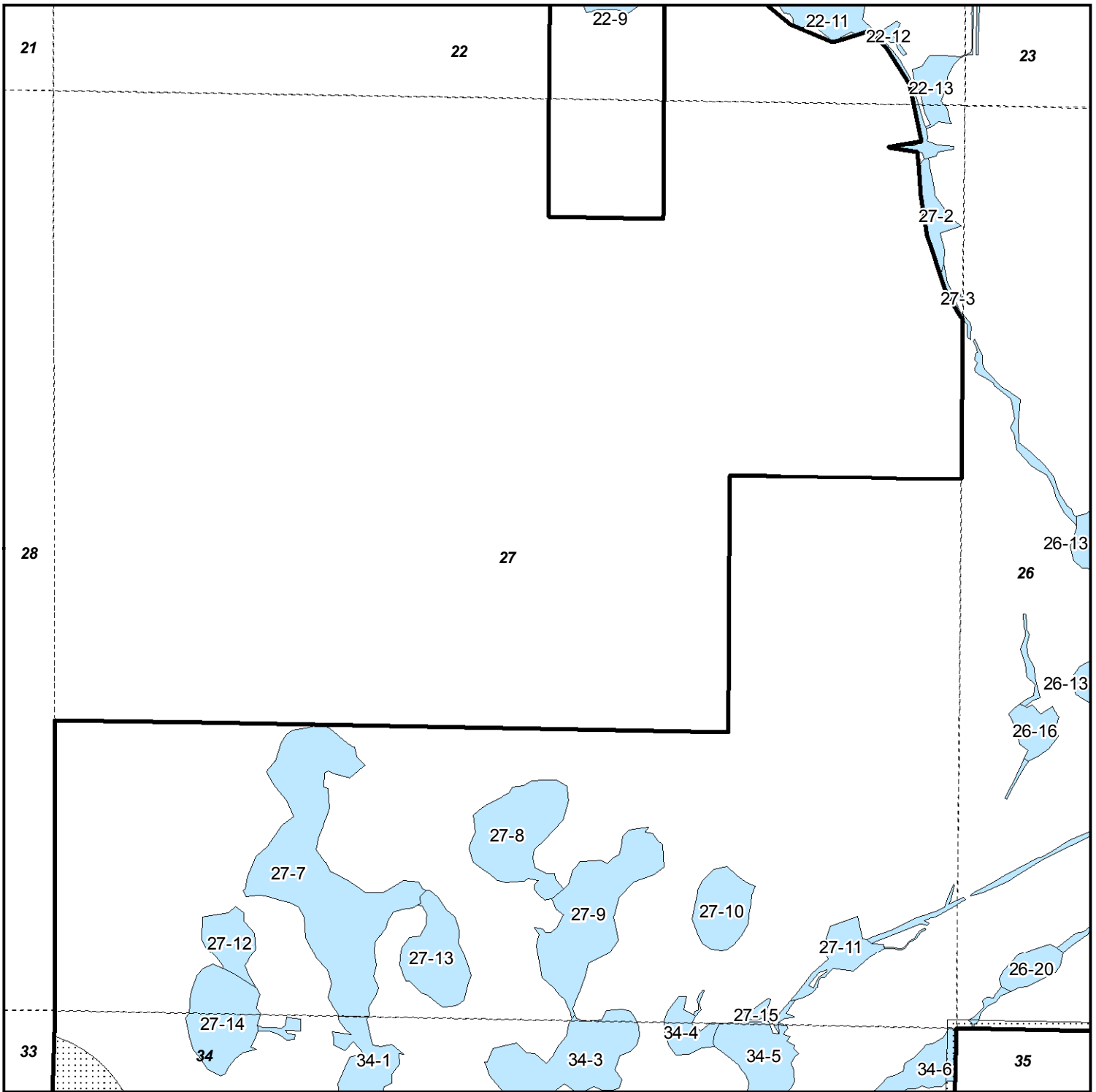
Sheet 4 of 8










Wingate East
Mosaic Fertilizer, LLC
 ACOE 404 Application

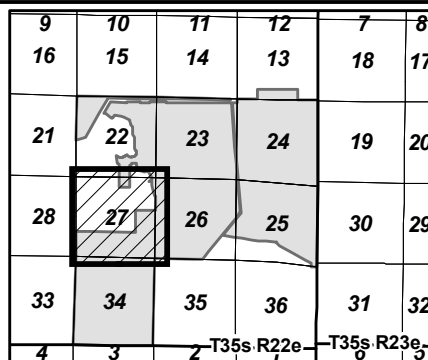
Map 13
ACOE Wetlands

Date: 6/7/2011
 Q:\projects\mosaic\projects\2011\2011_0001\ECT_maps\ACOE 404 Maps\Map_13_T.mxd



Legend


-  Undisturbed Areas
-  Avoided Areas
-  County Lines
-  Section Lines
-  Wingate East Site Boundary
-  ACOE Wetlands
-  Roads (FDOT)

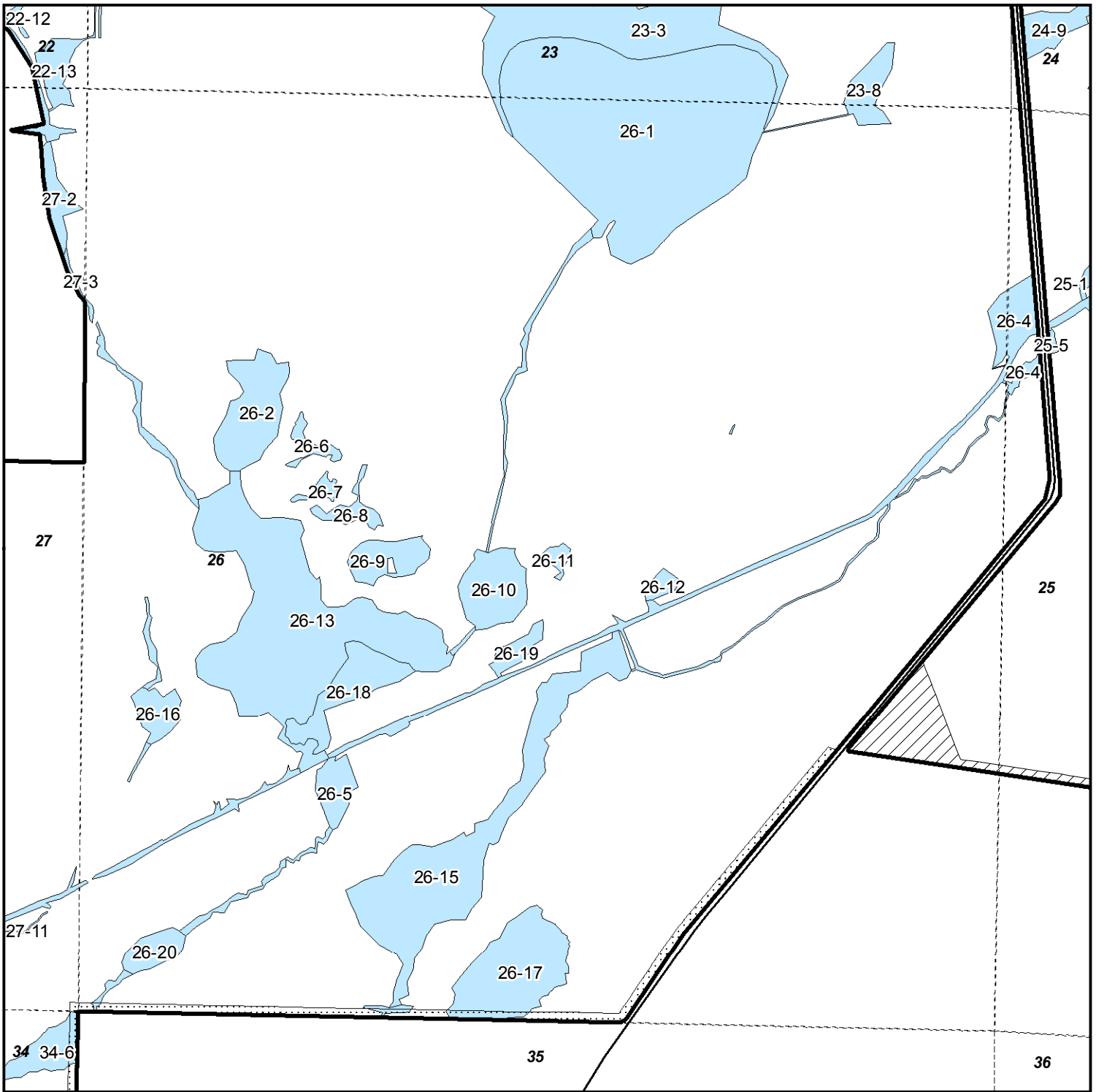


Wingate East
Mosaic Fertilizer, LLC
 ACOE 404 Application








Map 13
ACOE Wetlands


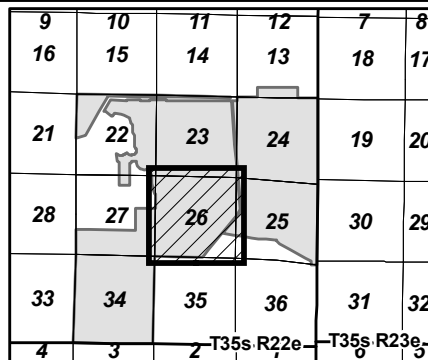
Sheet 5 of 8





Legend

-  Undisturbed Areas
-  Avoided Areas
-  County Lines
-  Section Lines
-  Wingate East Site Boundary
-  ACOE Wetlands
-  Roads (FDOT)

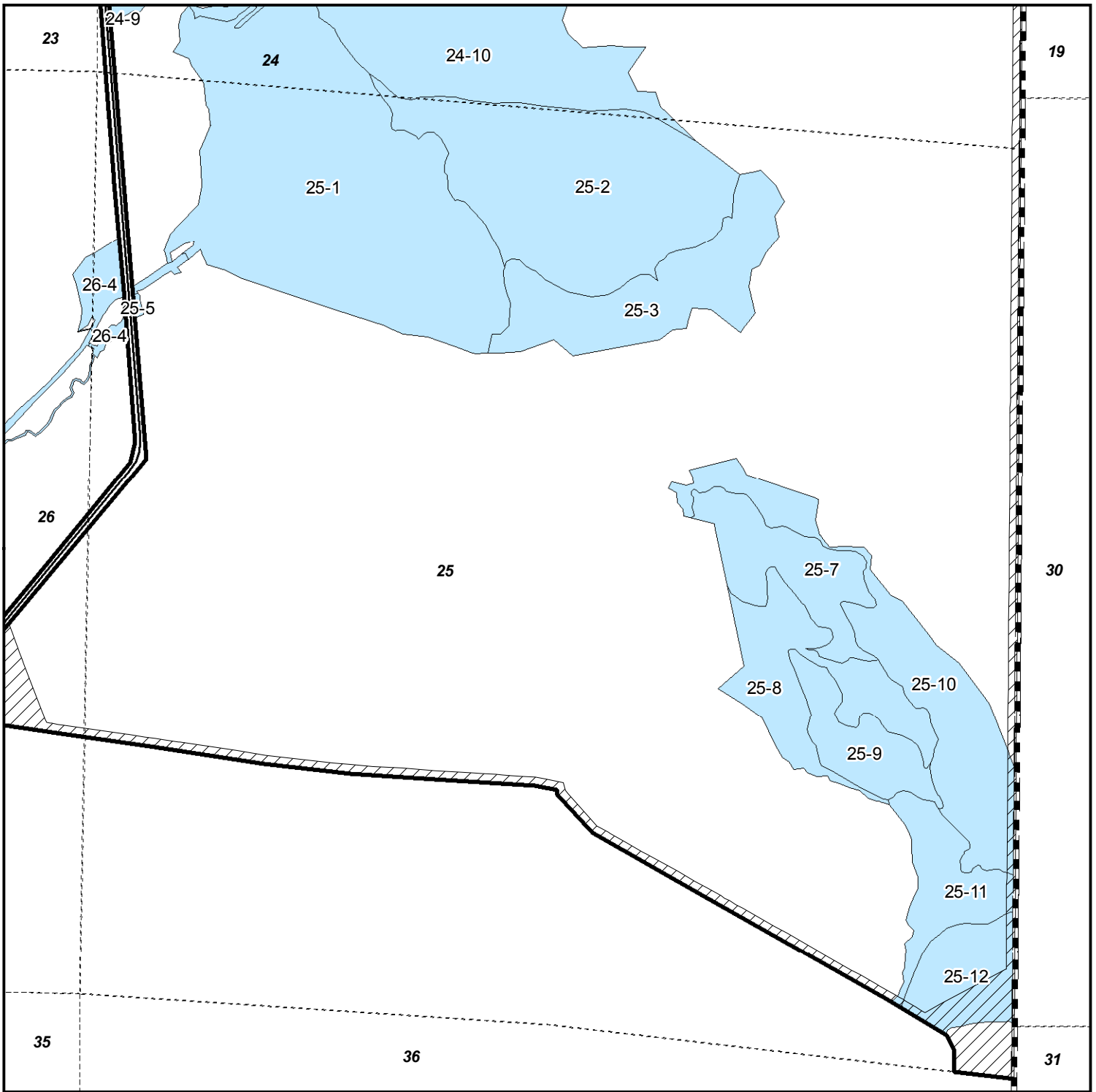


Sheet 6 of 8










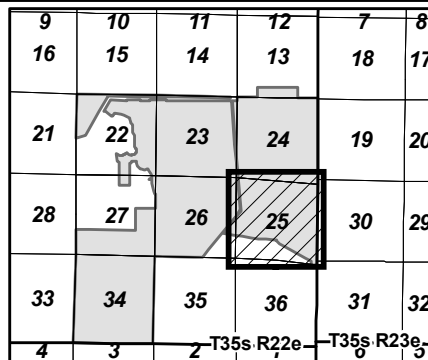
Wingate East
Mosaic Fertilizer, LLC
 ACOE 404 Application

Map 13
ACOE Wetlands




Legend

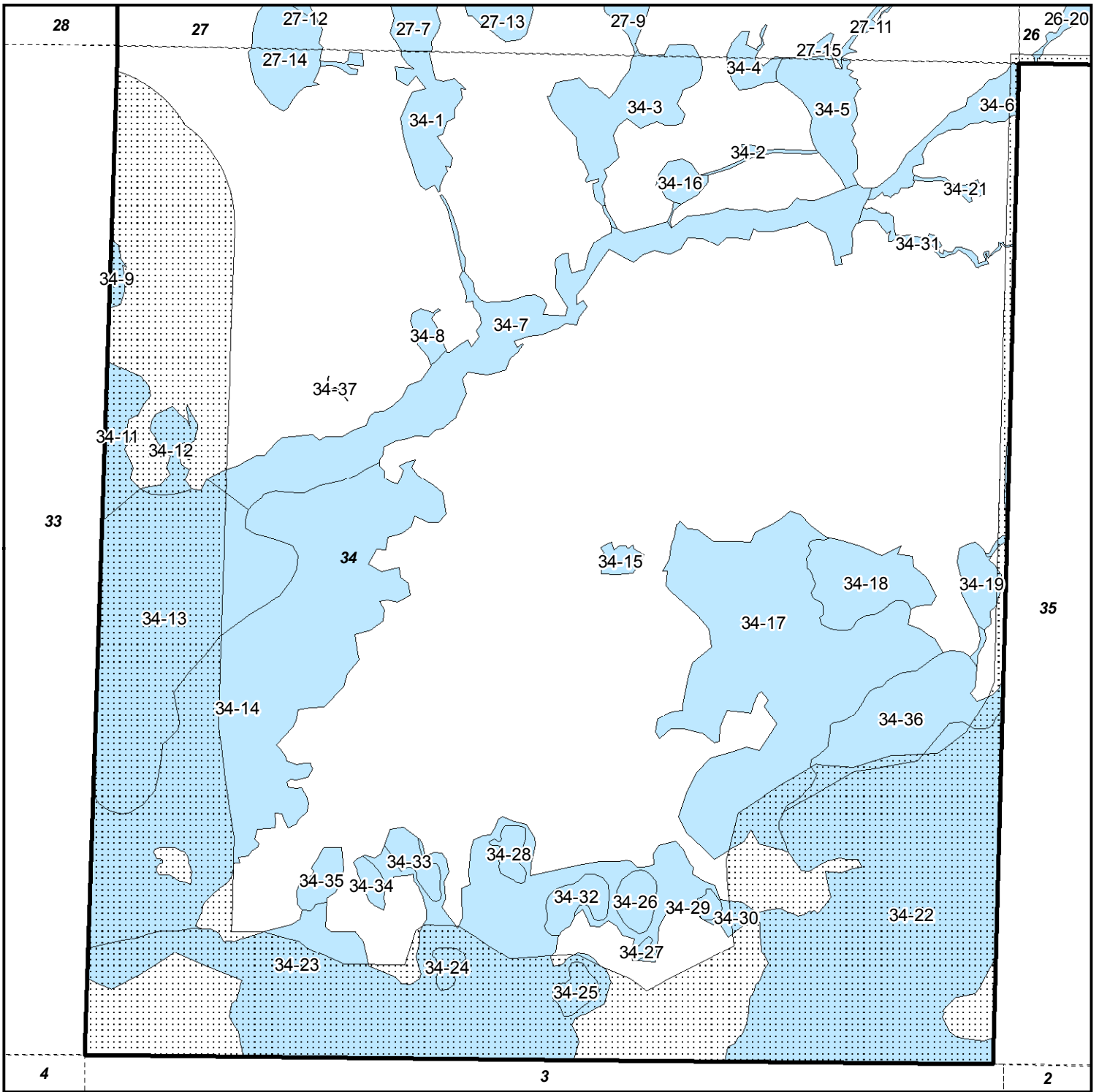
-  Undisturbed Areas
-  Avoided Areas
-  County Lines
-  Section Lines
-  Wingate East Site Boundary
-  ACOE Wetlands
-  Roads (FDOT)



Wingate East
Mosaic Fertilizer, LLC
 ACOE 404 Application

Map 13
ACOE Wetlands





Legend

- Undisturbed Areas
- Avoided Areas
- County Lines
- Section Lines
- Wingate East Site Boundary
- ACOE Wetlands
- Roads (FDOT)

| | | | | | |
|----|----|----|----|----|----|
| 9 | 10 | 11 | 12 | 7 | 8 |
| 16 | 15 | 14 | 13 | 18 | 17 |
| 21 | 22 | 23 | 24 | 19 | 20 |
| 28 | 27 | 26 | 25 | 30 | 29 |
| 33 | 34 | 35 | 36 | 31 | 32 |
| 4 | 3 | 2 | 1 | 6 | 5 |

T35s R22e T35s R23e

Wingate East
Mosaic Fertilizer, LLC
 ACOE 404 Application

Map 13
ACOE Wetlands

0 400 800
 Feet

Sheet 8 of 8

Date: 6/7/2011
 Q:\projects\mosaic\projects\2011\2011_0001\ECT_maps\ACOE 404 Maps\Map_13_T.mxd