









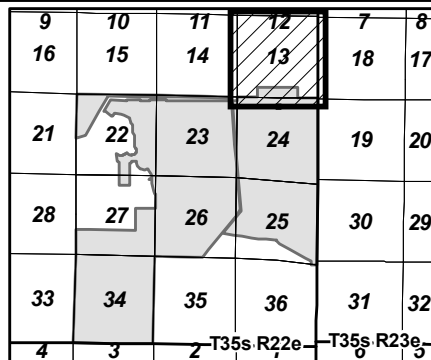


**Legend**

-  Undisturbed Areas
-  Avoided Areas
-  County Lines
-  Section Lines
-  Wingate East Site Boundary
-  ACOE Wetlands
- ACOE Stream Channels**
-  511 - Natural Channel
-  512 - Ditched Natural Channel
-  Roads



Sheet 1 of 8









**Wingate East**  
**Mosaic Fertilizer, LLC**  
 ACOE 404 Application




**Map 14**  
**ACOE Streams**

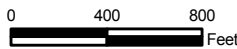
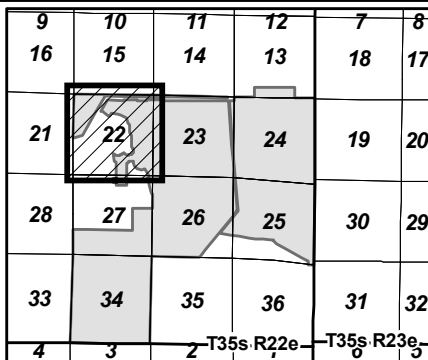


**Legend**

-  Undisturbed Areas
-  Avoided Areas
-  County Lines
-  Section Lines
-  Wingate East Site Boundary
-  ACOE Wetlands

**ACOE Stream Channels**

-  511 - Natural Channel
-  512 - Ditched Natural Channel
-  Roads

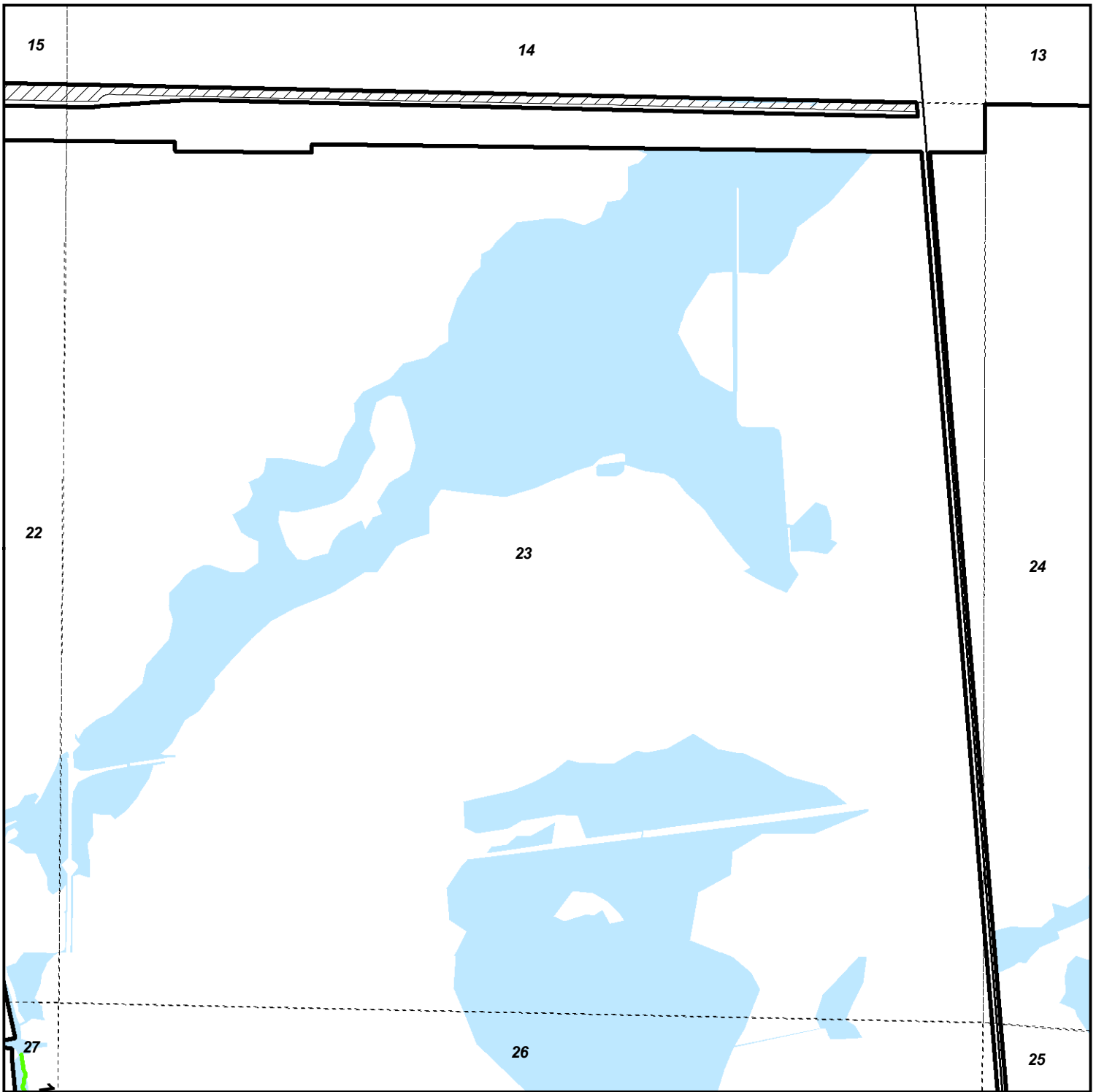


Sheet 2 of 8













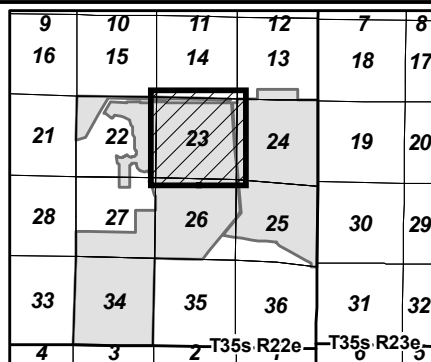
**Wingate East**  
**Mosaic Fertilizer, LLC**  
 ACOE 404 Application

**Map 14**  
**ACOE Streams**



**Legend**

-  Undisturbed Areas
-  Avoided Areas
-  County Lines
-  Section Lines
-  Wingate East Site Boundary
-  ACOE Wetlands
- ACOE Stream Channels**
-  511 - Natural Channel
-  512 - Ditched Natural Channel
-  Roads

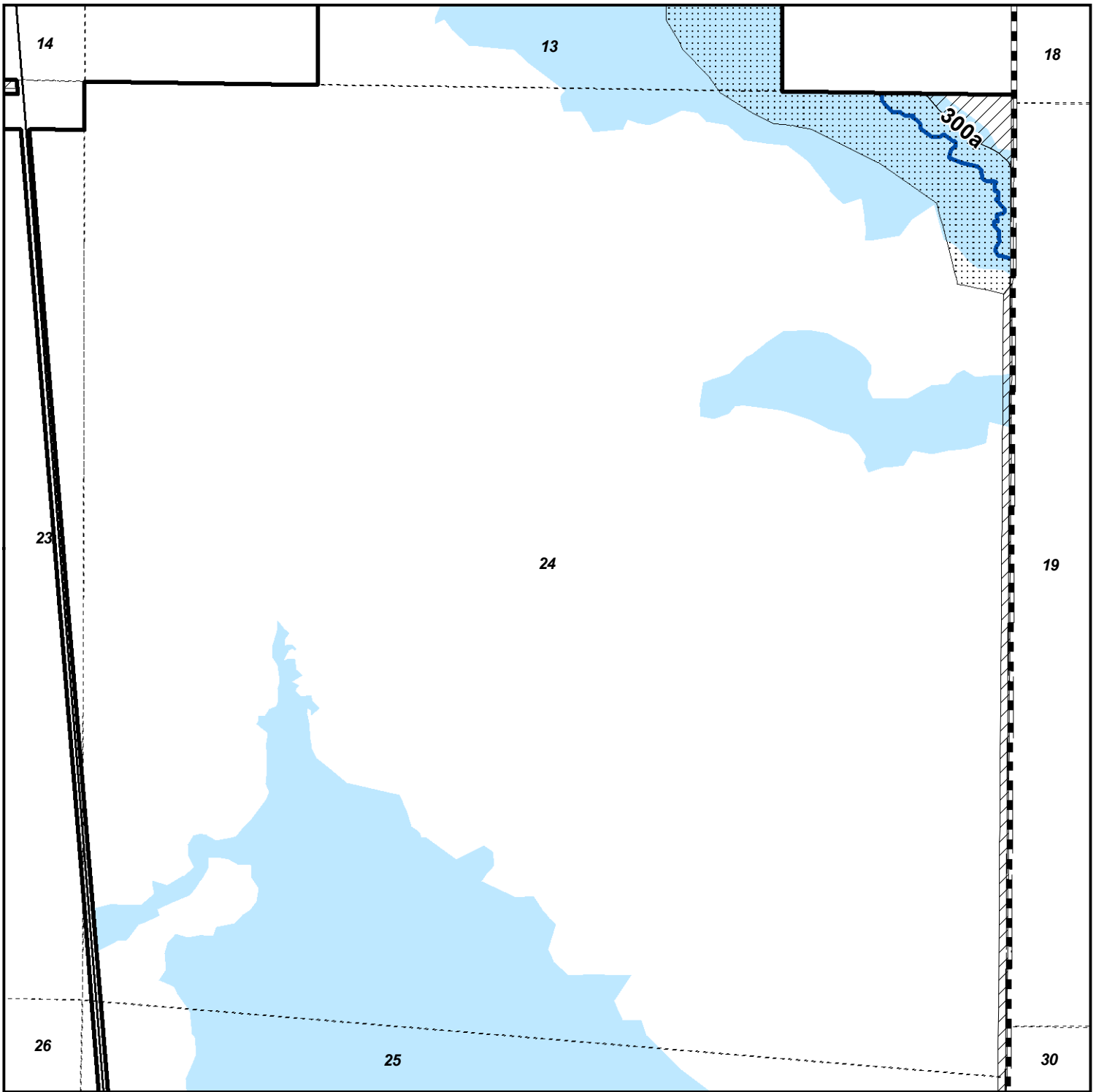


Sheet 3 of 8



**Wingate East**  
**Mosaic Fertilizer, LLC**  
 ACOE 404 Application




**Map 14**  
**ACOE Streams**


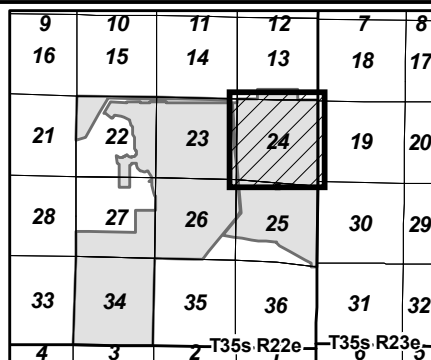


**Legend**

-  Undisturbed Areas
-  Avoided Areas
-  County Lines
-  Section Lines
-  Wingate East Site Boundary
-  ACOE Wetlands

**ACOE Stream Channels**

-  511 - Natural Channel
-  512 - Ditched Natural Channel
-  Roads



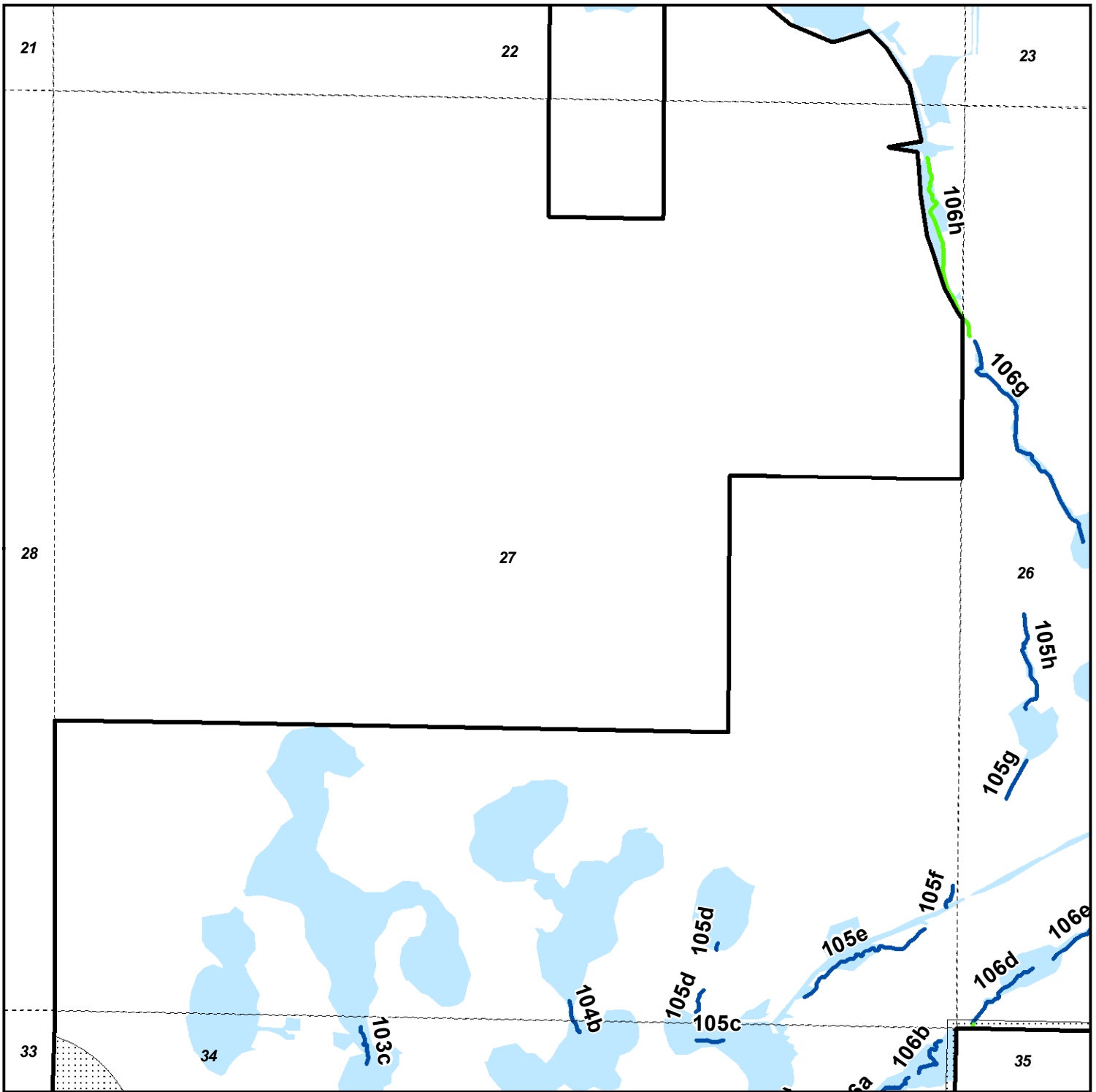
Sheet 4 of 8




**Wingate East**  
**Mosaic Fertilizer, LLC**  
 ACOE 404 Application

**Map 14**  
**ACOE Streams**




Date: 6/7/2011  
 Q:\projects\mosaic\projects\2011\2011\_0001\ECT\_maps\ACOE 404 Maps\Map\_12\_T.mxd


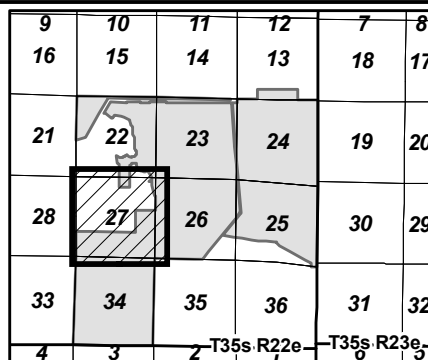


**Legend**

-  Undisturbed Areas
-  Avoided Areas
-  County Lines
-  Section Lines
-  Wingate East Site Boundary
-  ACOE Wetlands

**ACOE Stream Channels**

-  511 - Natural Channel
-  512 - Ditched Natural Channel
-  Roads

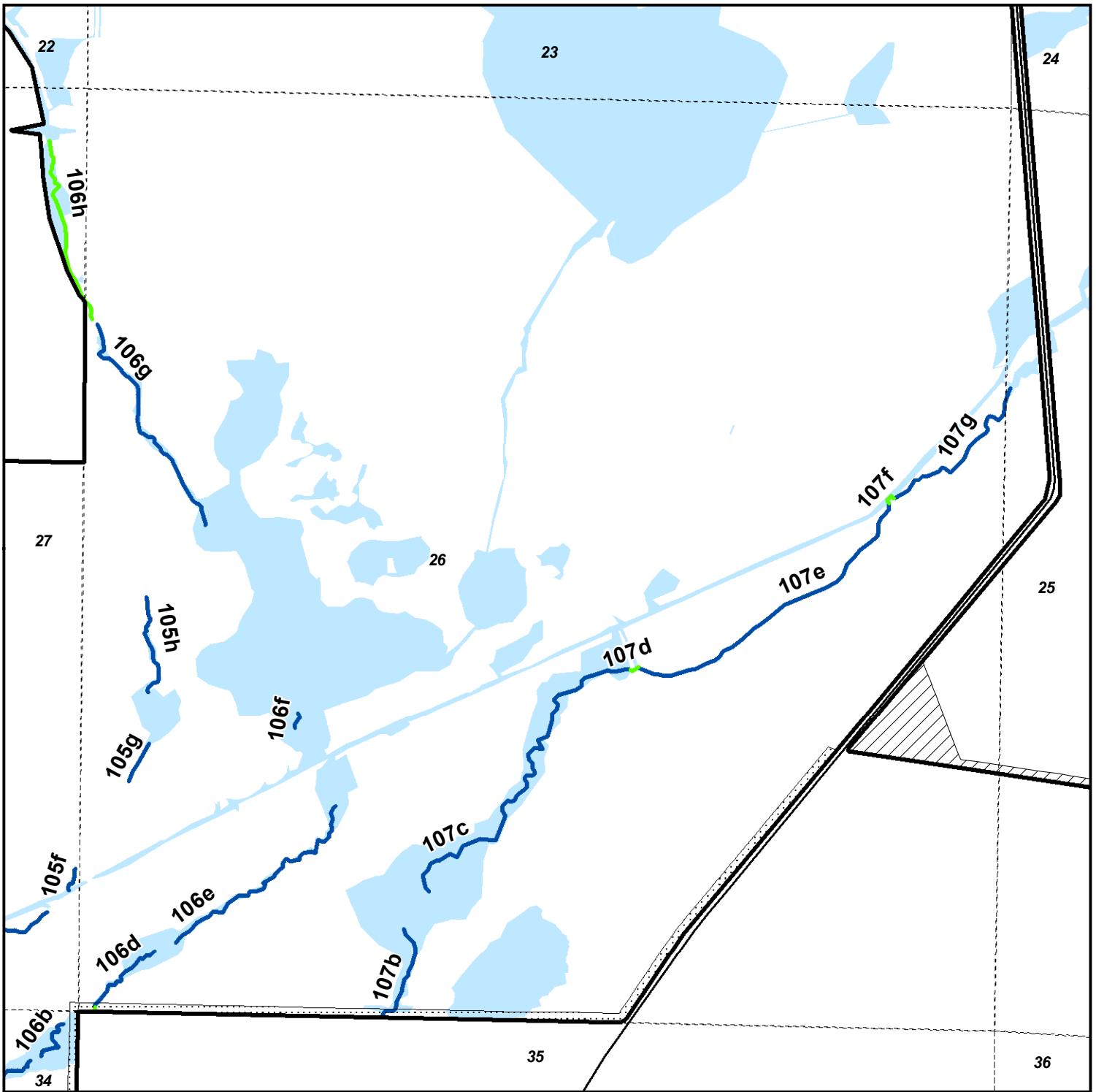


Sheet 5 of 8




**Wingate East**  
**Mosaic Fertilizer, LLC**  
 ACOE 404 Application




**Map 14**  
**ACOE Streams**


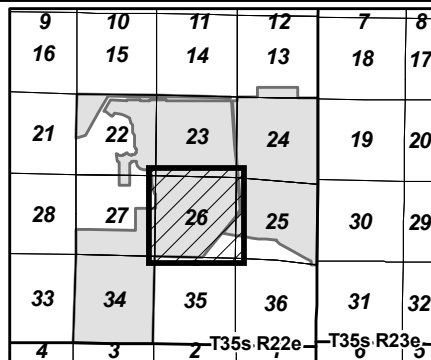


**Legend**

-  Undisturbed Areas
-  Avoided Areas
-  County Lines
-  Section Lines
-  Wingate East Site Boundary
-  ACOE Wetlands

**ACOE Stream Channels**

-  511 - Natural Channel
-  512 - Ditched Natural Channel
-  Roads

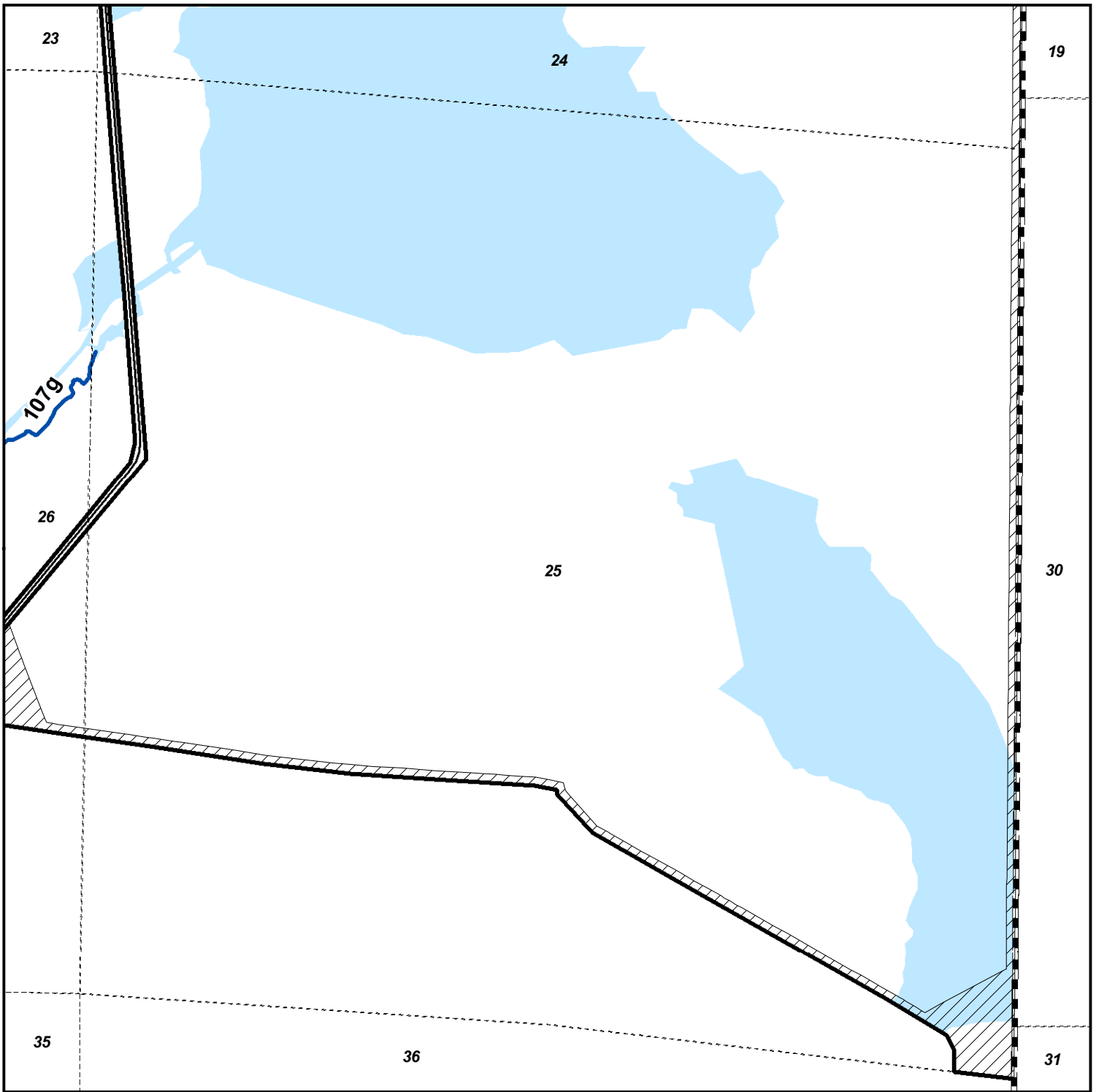


Sheet 6 of 8




**Wingate East**  
**Mosaic Fertilizer, LLC**  
 ACOE 404 Application




**Map 14**  
**ACOE Streams**

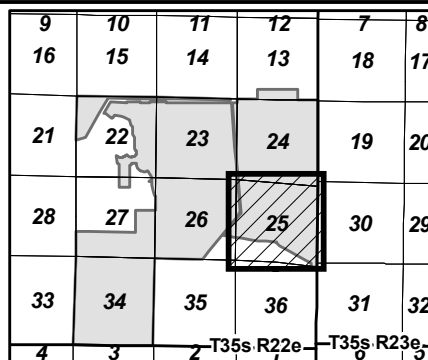


**Legend**

-  Undisturbed Areas
-  Avoided Areas
-  County Lines
-  Section Lines
-  Wingate East Site Boundary
-  ACOE Wetlands

**ACOE Stream Channels**

-  511 - Natural Channel
-  512 - Ditched Natural Channel
-  Roads



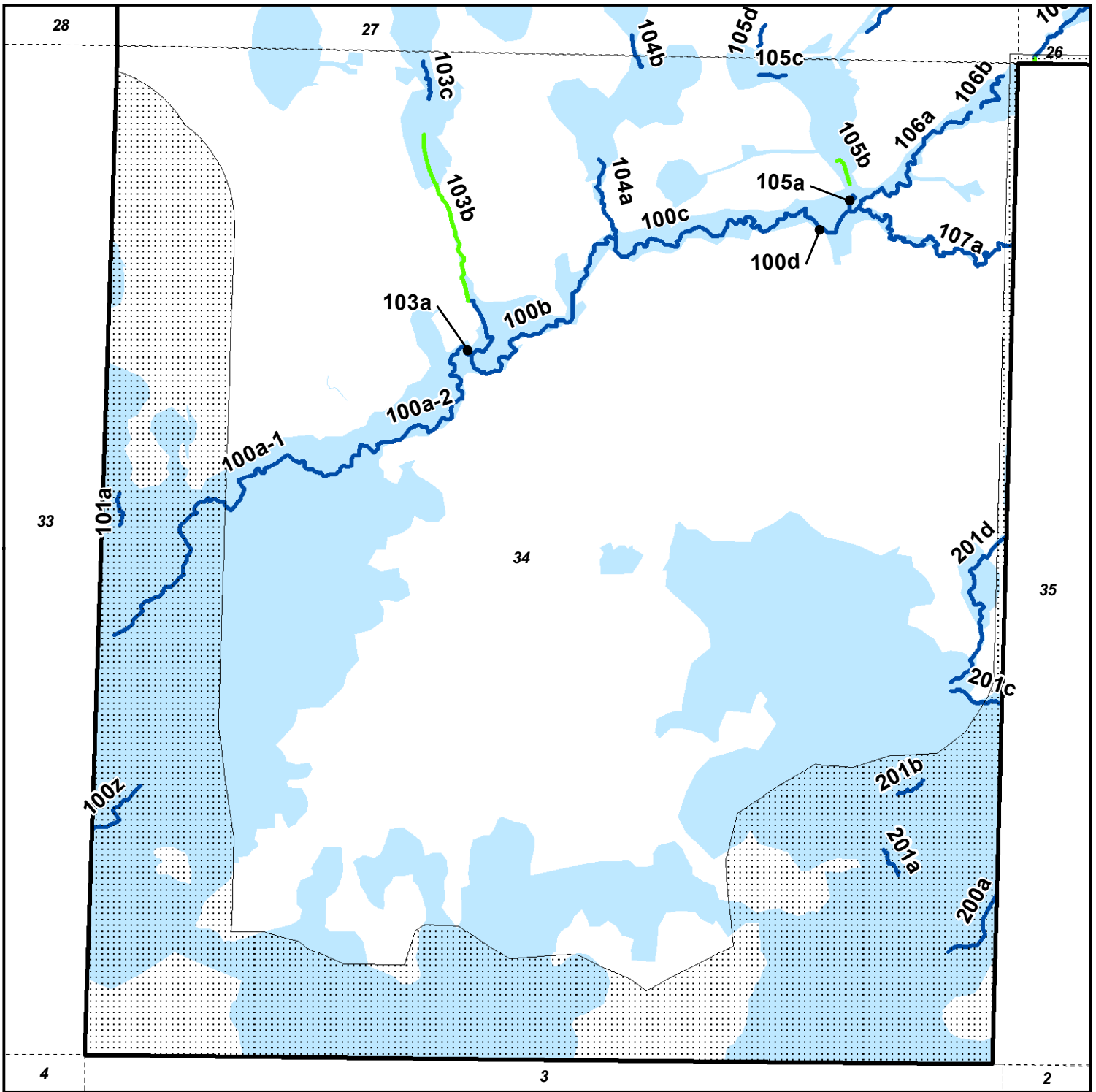
Sheet 7 of 8



**Wingate East**  
**Mosaic Fertilizer, LLC**  
 ACOE 404 Application

**Map 14**  
**ACOE Streams**




Date: 6/7/2011  
 Q:\projects\mosaic\projects\2011\2011\_0001\ECT\_maps\ACOE 404 Maps\Map\_12\_T.mxd

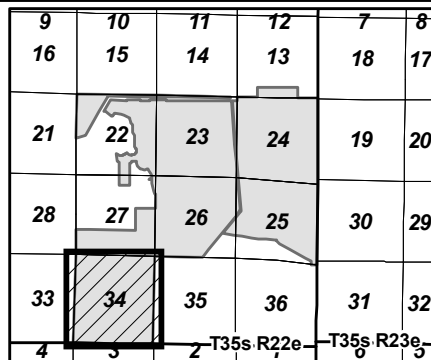


**Legend**

-  Undisturbed Areas
-  Avoided Areas
-  County Lines
-  Section Lines
-  Wingate East Site Boundary
-  ACOE Wetlands

**ACOE Stream Channels**

-  511 - Natural Channel
-  512 - Ditched Natural Channel
-  Roads



**Wingate East**  
**Mosaic Fertilizer, LLC**  
 ACOE 404 Application

**Map 14**  
**ACOE Streams**

Sheet 8 of 8

